

IN THE DISTRICT OF DOVER

NOTICE OF CONFIRMATION OF MODIFICATION ORDER

WILDLIFE AND COUNTRYSIDE ACT 1981

DEFINITIVE MAP AND STATEMENT FOR THE COUNTY OF KENT

**THE KENT COUNTY COUNCIL (FOOTPATH EE487 AT GOODNESTONE)
DEFINITIVE MAP MODIFICATION ORDER 2018**

On 21 December 2020 an Inspector appointed by the Secretary of State for Environment, Food and Rural Affairs confirmed the above Order without modifications.

The effect of the Order as confirmed is to modify the Definitive Map and Statement for the area by adding a footpath with a width of 1.5 metres which commences on Thornton Road at NGR TR 2737 5276 and runs north-east for 962 metres to its connection with Knowlton Lane at NGR TR 2796 5351.

All distances are approximate, all directions are general.

Due to current restrictions Council offices are closed. Therefore, should you require a copy of the Order and plan please contact Public Rights of Way Officer Maria Mclauchlan on 03000 41 34 20 or maria.mclauchlan@kent.gov.uk. The documents can also be viewed online at www.kent.gov.uk/prownotices

This Order became operative as from 21 December 2020 but if a person aggrieved by the Order desires to question the validity thereof or of any provision contained therein on the grounds that it is not within the powers of Section 53(3)(c)(i) of the Wildlife and Countryside Act 1981, or that any of the requirements of Schedule 15 to the Act have not been complied with in relation to the confirmation of the Order, he may, under Paragraph 12 of Schedule 15 to the Act, within 42 days from 21 January 2021 make application for the purpose to the High Court.

**PROW & Access Service
Kent County Council
Invicta House
County Hall
Maidstone
Kent, ME14 1XX**

Date: 21 January 2021



IN THE DISTRICT OF DOVER
WILDLIFE AND COUNTRYSIDE ACT 1981
DEFINITIVE MAP AND STATEMENT FOR THE COUNTY OF KENT
MAP SHEET 165 (TR25SE)

THE KENT COUNTY COUNCIL (FOOTPATH EE487 AT GOODNESTONE)
DEFINITIVE MAP MODIFICATION ORDER 2018

This Order is made by the Kent County Council ("the Authority") under section 53(2)(a) of the Wildlife and Countryside Act 1981 ("the Act") because it appears to the Authority that map sheet 165 (TR25SE) of the Definitive Map and Statement for the County of Kent requires modification in consequence of the occurrence of an event specified in section 53(3)(c)(i), namely the discovery of evidence by the Authority which shows that a right of way which is not shown in the map and statement subsists or is reasonably alleged to subsist over land in the area to which the map relates, being a right of way to such that the land over which the right subsists is a public path or a restricted byway or, subject to section 54A, a Byway Open to All Traffic.

The Authority has consulted with every local authority whose area includes the land to which the Order relates.

The Kent County Council hereby orders that:

1. For the purpose of this Order the relevant date is First day of May 2018.
2. Sheet 165 (TR25SE) of the Definitive Map for the County of Kent and its associated Statement shall be modified as described in Part I AND Part II of the Schedule and shown on the map attached to this Order.
3. This Order shall take effect on the date it is confirmed and may be cited as the "*The Kent County Council (Footpath EE487 at Goodnestone) Definitive Map Modification Order 2018*".

GIVEN UNDER THE SEAL OF THE KENT COUNTY COUNCIL THIS 23rd DAY OF MAY IN THE YEAR TWO THOUSAND AND EIGHTEEN

THE COMMON SEAL OF THE KENT COUNTY COUNCIL was hereunto affixed in the presence of:

DJ Burring

DENISE J BURRING

.....
AUTHORISED SIGNATORY

The foregoing order is hereby confirmed

Mark Yates

An Inspector appointed by The Secretary
of State for Environment, Food and
Rural Affairs

21 DEC 2020



SCHEDULE

PART I: MODIFICATION OF DEFINITIVE MAP

Description of path(s) to be added


The effect of the Order is to add a public footpath numbered EE487 with a width of 1.5 metres, which commences on Thornton Road at NGR TR 2737 5276 and runs generally north-east for approximately 962 metres to its connection with Knowlton Lane at NGR TR 2796 5351.

PART II: MODIFICATION OF DEFINITIVE STATEMENT

A new entry is added to the Definitive Statement as follows:

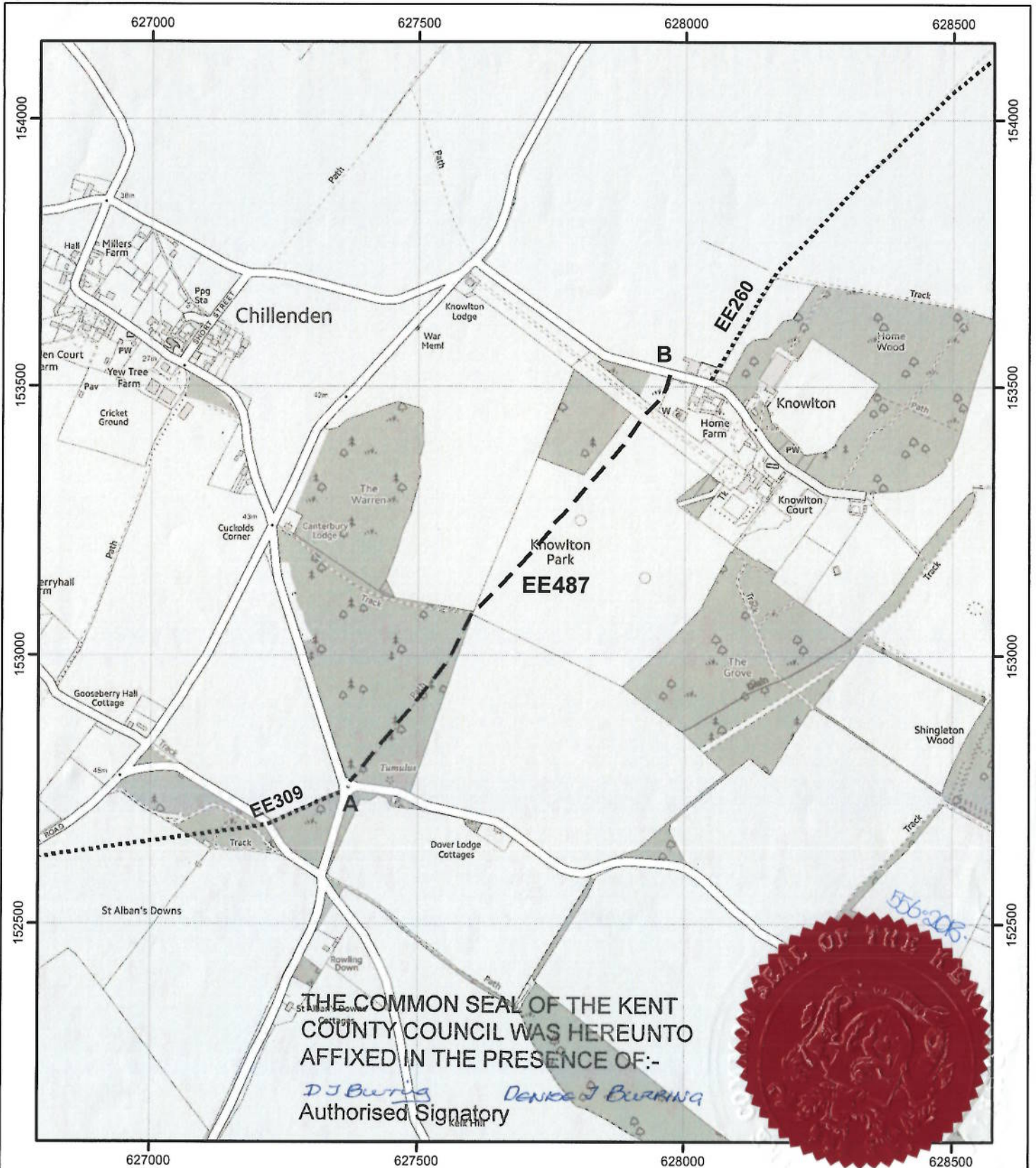
EE487 – Footpath
Connections – Thornton Road, Knowlton Lane

Added by The Kent County Council (Footpath EE487 at Goodnestone) Definitive Map Modification Order 2018 with a width of 1.5 metres.



WILDLIFE AND COUNTRYSIDE ACT 1981

**THE KENT COUNTY COUNCIL (FOOTPATH EE487 AT GOODNESTONE)
DEFINITIVE MAP MODIFICATION ORDER 2018**



THE COMMON SEAL OF THE KENT COUNTY COUNCIL WAS HEREUNTO AFFIXED IN THE PRESENCE OF:-
D J BURRING *DENISE J BURRING*
 Authorised Signatory



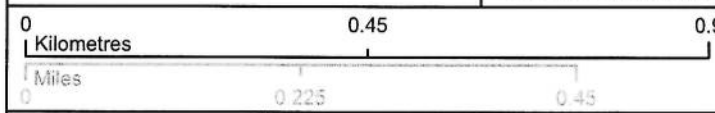
Key	
- - - - -	Route to be Added
.....	Unaffected Routes

Wildlife & Countryside Act 1981
The Kent County Council
(Footpath EE487 at Goodnestone)
Definitive Map Modification Order 2018

Produced by the KCC Public Rights of Way and Access Service.
 © Crown Copyright and database right 2013. Ordnance Survey 100019238

N

 1:10,000



Created by: MMcL	Checked by: CW
Reference:	PROW/DO/107X

