

**DOCUMENTS  
ON DEPOSIT**



**These documents should  
remain available for  
public inspection until  
28<sup>th</sup> September 2015**

**THE KENT COUNTY COUNCIL  
(VARIOUS ROADS, THE BOROUGH OF MAIDSTONE)  
(20MPH, 30MPH, 40MPH, 50MPH SPEED LIMITS AND DERESTRICTED  
ROADS) AMENDMENT No.11 ORDER 2015**

**Road Traffic Regulation Act 1984**

# PUBLIC NOTICE



## In the Borough of Maidstone

### THE KENT COUNTY COUNCIL (VARIOUS ROADS, THE BOROUGH OF MAIDSTONE) (20MPH, 30MPH, 40MPH, 50MPH SPEED LIMITS AND DERESTRICTED ROADS) AMENDMENT No.11 ORDER 2015

#### Road Traffic Regulation Act 1984

Notice is hereby given that THE KENT COUNTY COUNCIL, acting as the local traffic authority and in exercise of their powers and under sections 1 and 2 of the Road Traffic Regulation Act 1984, and of all other enabling powers, and after consultation with the chief officer of police in accordance with Part III of Schedule 9 to the said Act of 1984 intends to make the following Order:

#### Implement 40 mph speed limit in Headcorn in the following road

**MAIDSTONE ROAD (A274);** from a point 138 metres northwest of Mill Bank to a point 35 metres northwest of its junction with Stonestile Road

A copy of the proposed Order, statement of the Council's reasons for making the proposed Order, a map indicating the location and the effect and a copy of any other Orders which will be amended by the proposed Order may be examined on Mondays to Friday at The Kent County Council, Sessions House, Maidstone, ME14 1XQ and at The Kent County Council, Highway, Transportation & Waste, Ashford Highway Depot, Henwood Industrial Estate, Unit 4 Javelin Way, Ashford, Kent TN24 8AD during normal office hours.

If you wish to offer support or object to the proposed Order you should send the grounds in writing to The TRO Co-ordinator, 125-135 Brenchley House, Week Street, Maidstone, Kent, ME14 1RF or by email to [TRO@Amey.co.uk](mailto:TRO@Amey.co.uk) by Monday 28<sup>th</sup> September 2015.

**Roger Wilkin**  
Interim Director  
Highways, Transportation & Waste

# STATEMENT OF REASON



## In the Borough of Maidstone

**THE KENT COUNTY COUNCIL  
(VARIOUS ROADS, THE BOROUGH OF MAIDSTONE)  
(20MPH, 30MPH, 40MPH, 50MPH SPEED LIMITS AND DERESTRICTED ROADS)  
AMENDMENT No.11 ORDER 2015**

**Road Traffic Regulation Act 1984**

The Kent County Council as the traffic authority proposes to make the Order referred to above and as shown on the drawing accompanying this document for the following reasons:-

- For preserving or improving the amenities of the area through which road runs
- For avoiding danger to persons or other traffic using the road or any other road or for preventing the likelihood of any such danger arising

**Dated: 24<sup>th</sup> August 2015**

**Andy Corcoran**  
Traffic Schemes and MHF Manager

**THE KENT COUNTY COUNCIL**  
**(VARIOUS ROADS, THE BOROUGH OF MAIDSTONE)**  
**(20MPH, 30MPH, 40MPH, 50MPH SPEED LIMITS AND DERESTRICTED ROADS)**  
**AMENDMENT No.11 ORDER 2015**

ROAD TRAFFIC REGULATION ACT 1984

THE KENT COUNTY COUNCIL, acting as local traffic authority and in exercise of its powers under Sections 81, 82, 83 and 84 of the Road Traffic Regulation Act 1984 (hereinafter referred to as the Act of 1984) as amended, and of all other enabling powers and after consultation with the Chief Officer of Police in accordance with Part III of Schedule 9 to the said Act of 1984, hereby makes the following Order.

**REVOCAATION, MODIFICATION AND AMENDMENTS**

The "Kent County Council (Various Roads, The Borough of Maidstone) (20MPH, 30MPH, 40MPH, 50MPH Speed Limits and Derestricted Roads) Consolidation Order 2012" be amended as follows

In the Schedule 5 of the Order of 2012 the following shall be added from the Table below.

Item No	Road Name	Parish	Road Name
17	MAIDSTONE ROAD	HEADCORN	From a point 138 metres northwest of Mill Bank to a point 35 metres northwest of its junction with Stonestile Road

In the Schedule 4 of the Order of 2012 the following shall be added from the Table below.

Item No	Road Name	Parish	Road Name
99	MAIDSTONE ROAD	HEADCORN	From a point 138 metres northwest of Mill Bank to a point 35 metres northwest of its junction with Stonestile Road

**CITATION AND COMMENCEMENT**

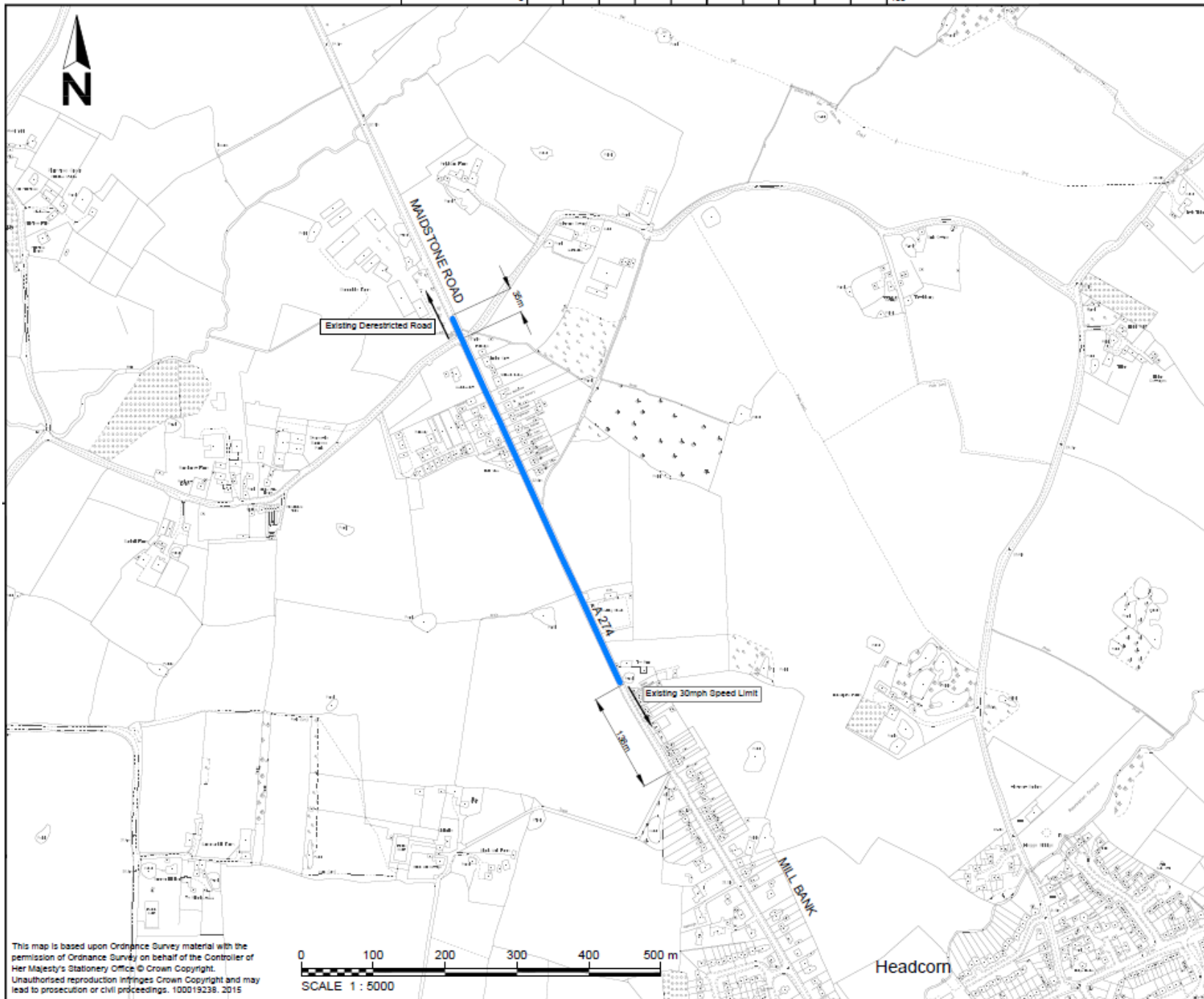
This Order may be cited as "The Kent County Council (Various Roads, The Borough of Maidstone) (20mph, 30mph, 40mph, 50mph Speed Limits and Derestricted Roads) Amendment No.11 Order 2015" and shall come into operation on the \*\* day \*\*\*\*\* 2015.

GIVEN under the Common Seal of The Kent County Council this the        day of        2015

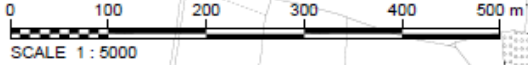
**THE COMMON SEAL OF THE  
 KENT COUNTY COUNCIL**


**Was hereunto affixed  
 In the presence of:-**

Authorised signatory



This map is based upon Ordnance Survey material with the permission of Ordnance Survey on behalf of the Controller of Her Majesty's Stationery Office © Crown Copyright. Unauthorised reproduction infringes Crown Copyright and may lead to prosecution or civil proceedings. 100019238. 2015



**KEY**  
 Proposed 40mph Speed limit

Rev	Revision details	Chkd	Appd	Date
Drawn: BRG			Preliminary	✓
Design:			For comment	
Chkd: RF			For tender	
Appd:			For construction	
Date: 26 AUG 15			As constructed	
			Other	



Project Name  
**MHF Small Schemes**

Drawing Title  
 Maidstone Road, Headcorn  
**Proposed reduction to 40mph speed limit**

Original Dwg Size : A3 Dimensions : m  
 Scale : 1:5000 Copyright © Amey

Drawing No  
**4300365/EH/MRH/01**

Rev  
**0**

Headcorn

