

**IN THE BOROUGH OF SWALE**

**NOTICE OF PUBLIC PATH ORDER**

**HIGHWAYS ACT 1980  
WILDLIFE AND COUNTRYSIDE ACT 1981**

**THE KENT COUNTY COUNCIL (ZR661 (PARTS) SELLING)  
PUBLIC PATH DIVERSION AND DEFINITIVE MAP AND STATEMENT  
MODIFICATION ORDER 2021**

The above named Order made on the 4<sup>th</sup> March 2021 under Section 119 of the Highways Act 1980 will divert the entire width of (a) that length of Public Footpath numbered ZR661 commencing from a point on Beeches Road at NGR TR0539 5557 (Point G) and running in a south-easterly direction for 180 metres to NGR TR 0554 5548 (Point F) and (b) that length of Public Footpath ZR661 commencing from a point on the unaffected length of path at NGR TR 0558 5541 (Point B) and running in a south-easterly direction for 226 metres to its connection with Stonestile Lane at NGR TR0579 5533 (Point A). As shown between the points G and F and B and A on the Order Plan.

And will provide a new length of Public Footpath numbered ZR661 with a width of 2.0 metres commencing (a) from a point on Beeches Road at Point G (NGR TR 0539 5557) and running in an easterly direction for 115 metres to NGR TR 0550 5558 (Point H) and then in a south-south-easterly direction for 104 metres to the unaffected length of path at NGR TR 0554 5548 (Point F). And (b) a further new length of path with a width of 2.0 metres commencing at the formerly mentioned Point B NGR TR 0558 5541 and running in an east-north-easterly direction for 60 metres to NGR TR 0564 5542 (Point D) and then in a south-south-easterly direction for 160 metres to NGR TR 0570 5528 (Point C) and then in a east-north-easterly direction for 108 metres to a new junction with Stonestile Lane at NGR TR 0579 5533 (Point E) 8 metres to the north of the existing connection shown at Point A. As shown between the points G, H and F and B, D, C and E on the Order Plan.

All directions general, all distances approximate.

Due to current restrictions Council Offices are closed. Copies of the Orders may therefore be obtained free of charge by contacting Mr Chris Wade either calling 03000 413 475 or emailing [chris.wade@kent.gov.uk](mailto:chris.wade@kent.gov.uk). The documents can also be viewed online at [www.kent.gov.uk/prownotices](http://www.kent.gov.uk/prownotices). Copies are available in other formats if required.

**Any representation about or objection to the Order may be sent in writing to Mr Chris Wade at the Kent County Council (address as below), (Tel: 03000 413 475) (Email: [chris.wade@kent.gov.uk](mailto:chris.wade@kent.gov.uk)) not later than 16<sup>th</sup> April 2021. Please state the grounds on which they are made.**

Please note that objections/representations cannot be treated as confidential and may come into the public domain. Copies of any objections or representations received may be disclosed to interested parties, including the Planning Inspectorate where the case is referred to it for determination.

**This document is available in alternative formats and can be explained in a range of languages.**

If no such representations or objections are duly made, or if any so made are withdrawn, the Kent County Council may confirm the Order as an unopposed Order. If the Order is sent to the Secretary of State for the Environment for confirmation any representations and objections which have not been withdrawn will be sent with the Order.

**PROW & Access Service**

**Invicta House**

**Maidstone**

**Kent**

**ME14 1XX**

Dated: 18 March 2021



**This document is available in alternative formats and can be explained in a range of languages.**

IN THE BOROUGH OF SWALE

HIGHWAYS ACT 1980  
WILDLIFE AND COUNTRYSIDE ACT 1981

THE KENT COUNTY COUNCIL  
(PUBLIC FOOTPATH ZR661 (PARTS) SELLING)  
PUBLIC PATH DIVERSION AND DEFINITIVE MAP AND STATEMENT  
MODIFICATION ORDER 2021

This Order is made by the Kent County Council ("the authority") under Section 119 of the Highways Act 1980 ("the 1980 Act") because it appears to the authority that in the interests of the owner of the land crossed by the Footpath described in paragraph 1 of this Order it is expedient that the lines of Public Footpath ZR661 at Selling should be diverted.

This Order is also made under Section 53A(2) of the Wildlife and Countryside Act 1981 ("the 1981 Act") because it appears to the authority that the Definitive Map and Statement for the County of Kent (Map Sheet 134 (TR05NE)) requires modification in consequence of the occurrence of an event specified in section 53(3)(a)(i) of the 1981 Act, namely, the diversion (as authorised by this Order) of a highway shown or required to be shown in the map and statement.

The applicant has agreed to defray any compensation which becomes payable in consequence of the coming into force of this Order and pay any expenses which are incurred in bringing the new site of the public right of way into a fit condition for use by the Public.

Swale Borough Council has been consulted as required by Section 120(2) of the 1980 Act.

**BY THIS ORDER:**


1. The public right of way over the land situate at Perry Court Farm Selling and shown by a bold continuous line on the attached map contained in the Order and described in Part I of the schedule to this Order shall be stopped up 28 days from the date of the confirmation of this Order, and thereupon the Definitive Map for the County of Kent (Map Sheet 134 (TR05NE)) shall be modified by deleting from it that public right of way.
2. The relevant date of this Order will be as specified in paragraph 1.
3. There shall be 28 days from the date of the confirmation of this Order a Public Footpath over the land situate at Selling described in Part II of the schedule and shown by a bold broken line on the Map contained in this Order, and thereupon the Definitive Map for the County of Kent (Map Sheet 134 (TR05NE)) shall be modified by adding the path to it.
- 3A. The Definitive Statement for the County of Kent (Map Sheet 134 (TR05NE)) shall be modified as described in Part IV of the schedule to this Order.

GIVEN UNDER THE SEAL OF THE KENT COUNTY COUNCIL THIS 4<sup>th</sup> DAY OF *March*  
IN THE YEAR TWO THOUSAND AND TWENTY-ONE.

THE COMMON SEAL OF THE KENT COUNTY COUNCIL  
was hereto affixed in the presence of:

*[Handwritten Signature]*  
.....

Authorised Signatory



162-2021

## **SCHEDULE**

### **PART I: DESCRIPTION OF SITE OF EXISTING PATH OR WAY**

The entire width of (a) that length of Public Footpath numbered ZR661 commencing from a point on Beeches Road at NGR TR0539 5557 (Point G) and running in a generally south-easterly direction for approximately 180 metres to NGR TR 0554 5548 (Point F) and (b) that length of Public Footpath ZR661 commencing from a point on the unaffected length of path at NGR TR 0558 5541 (Point B) and running in a generally south-easterly direction for approximately 226 metres to its connection with Stonestile Lane at NGR TR0579 5533 (Point A). As shown between the points G and F and B and A on the Order Plan.

### **PART II: DESCRIPTION OF SITE OF NEW PATH OR WAY**

A new length of Public Footpath numbered ZR661 with a width of 2.0 metres commencing (a) from a point on Beeches Road at Point G (NGR TR 0539 5557) and running in a generally easterly direction for approximately 115 metres to NGR TR 0550 5558 (Point H) and then in a generally south-south-easterly direction for approximately 104 metres to the unaffected length of path at NGR TR 0554 5548 (Point F). And (b) a further new length of path with a width of 2.0 metres commencing at the formerly mentioned Point B NGR TR 0558 5541 and running in a generally east-north-easterly direction for approximately 60 metres NGR TR 0564 5542 (Point D) and then in a generally south-south-easterly direction for approximately 160 metres to NGR TR 0570 5528 (Point C) and then in a generally east-north-easterly direction for approximately 108 metres to a new junction with Stonestile Lane at NGR TR 0579 5533 (Point E) approximately 8 metres to the north of the existing connection shown at Point A. As shown between the points G, H and F and B, D, C and E on the Order Plan.

### **PART III: LIMITATIONS AND CONDITIONS**

None

### **PART IV: MODIFICATION OF DEFINITIVE STATEMENT**

*The entry for Public Footpath ZR661 is modified by the addition of the following:*

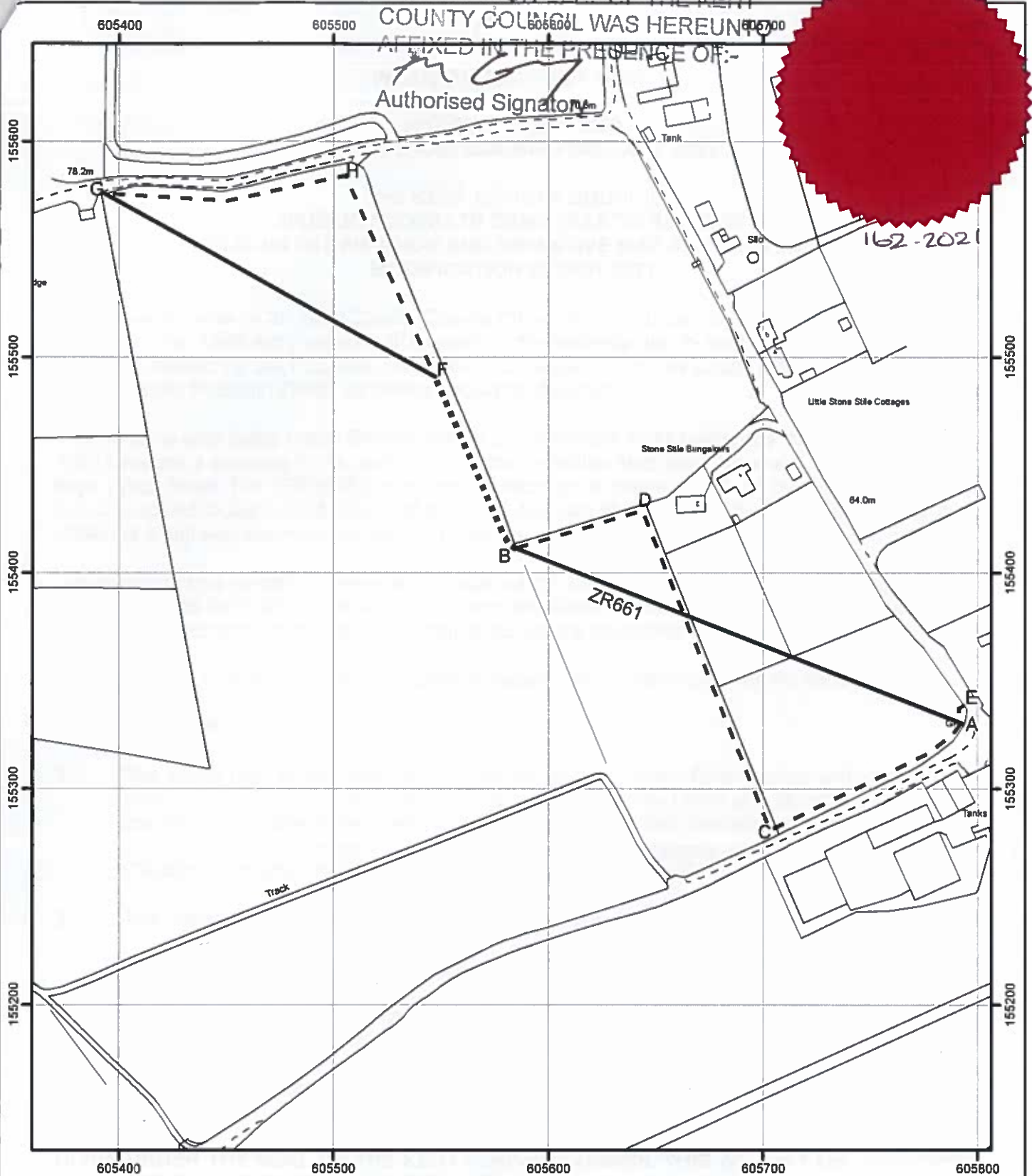

Parts diverted at Perry Court Farm by the Kent County Council (Public Footpath ZR661 (parts) Selling) Public Path Diversion and Definitive Map and Statement Modification Order 2021 with a width of 2.0 metres for the new lengths of path.

**HIGHWAYS ACT 1980  
WILDLIFE AND COUNTRYSIDE ACT 1981**

**THE KENT COUNTY COUNCIL  
(PUBLIC FOOTPATH ZR661 (PARTS) SELLING)  
PUBLIC PATH DIVERSION AND DEFINITIVE MAP AND STATEMENT  
MODIFICATION ORDER 2021**

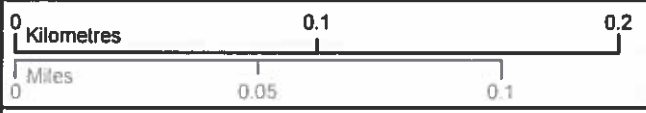
THE COMMON SEAL OF THE KENT COUNTY COUNCIL WAS HEREUNTO AFFIXED IN THE PRESENCE OF:-

Authorised Signatory



Key	
	Route to be diverted
	New Length of route
	Unaffected length of route

Highways Act 1980  
 Wildlife and Countryside Act 1981  
 The Kent County Council  
 (Public Footpath ZR661 (Parts), Selling)  
 Public Path Diversion and Definitive Map and  
 Statement Modification Order 2021  
 Produced by the KCC Public Rights of Way and Access Service  
 © Crown Copyright and database right 2020. Ordnance Survey 100019238



Created by:	WJB	Checked by:	CW
Reference:	PROW/ZR661/1647		

Public Rights of Way and Access Service

