

IN THE DISTRICT OF DOVER

NOTICE OF CONFIRMATION OF MODIFICATION ORDER

WILDLIFE AND COUNTRYSIDE ACT 1981

DEFINITIVE MAP AND STATEMENT FOR THE COUNTY OF KENT

**THE KENT COUNTY COUNCIL (RESTRICTED BYWAY EE492 AT SUTTON)
DEFINITIVE MAP MODIFICATION ORDER 2020**

On 29 December 2020 the Kent County Council confirmed the above Order without modifications. The effect of the Order as confirmed is to modify the Definitive Map and Statement for the area by adding a restricted byway numbered EE492, which commences at its connection with Roman Road at NGR TR 3121 5055 (point A) and runs north for 60 metres to its connection with Willow Woods Road at NGR TR 3121 5061 (point B), between the points A-B on the Order plan. The path has an initial width of 5.5 metres between trees at point A, gradually increasing to 8 metres after 30 metres, and then gradually decreasing to 6.0 metres at point B.

All distances are approximate, all directions are general.

Due to current restrictions Council offices are closed. Therefore, should you require a copy of the Order and plan please contact Public Rights of Way Officer Maria Mclauchlan on 03000 41 34 20 or maria.mclauchlan@kent.gov.uk. The documents can also be viewed online at www.kent.gov.uk/prownotices

This Order became operative as from 29 December 2020, but if a person aggrieved by the Order desires to question the validity thereof or of any provision contained therein on the grounds that it is not within the powers of Section 53(3)(c)(i) of the Wildlife and Countryside Act 1981, or that any of the requirements of Schedule 15 to the Act have not been complied with in relation to the confirmation of the Order, he may, under Paragraph 12 of Schedule 15 to the Act, within 42 days from 21 January 2021 make application for the purpose to the High Court.

**PROW & Access Service
Kent County Council
Invicta House
County Hall
Maidstone
Kent. ME14 1XX**

Date: 21 January 2021



IN THE DISTRICT OF DOVER
WILDLIFE AND COUNTRYSIDE ACT 1981
DEFINITIVE MAP AND STATEMENT FOR THE COUNTY OF KENT
MAP SHEET 177 (TR35SW)

THE KENT COUNTY COUNCIL (RESTRICTED BYWAY EE492 AT SUTTON)
DEFINITIVE MAP MODIFICATION ORDER 2020

This Order is made by the Kent County Council ("the Authority") under section 53(2)(b) of the Wildlife and Countryside Act 1981 ("the Act") because it appears to the Authority that map sheet 177 (TR35SW) of the Definitive Map and Statement for the County of Kent requires modification in consequence of the occurrence of an event specified in section 53(3)(c)(i), namely the discovery of evidence by the Authority, which shows that a right of way which is not shown in the map and statement, subsists or is reasonably alleged to subsist over land in the area to which the map relates, being a right of way such that the land over which the right subsists is a public path or a restricted byway or, subject to section 54A, a Byway Open to All Traffic.

The Authority has consulted with every local authority whose area includes the land to which the Order relates.


The Kent County Council hereby orders that:

1. For the purpose of this Order the relevant date is 1st September 2020.
2. Sheet 177 (TR35SW) of the Definitive Map for the County of Kent and its associated Statement shall be modified as described in Part I AND Part II of the Schedule and shown on the map attached to this Order.
3. This Order shall take effect on the date it is confirmed and may be cited as the "*The Kent County Council (Restricted Byway EE492 at Sutton) Definitive Map Modification Order 2020*".


GIVEN UNDER THE SEAL OF THE KENT COUNTY COUNCIL THIS 21st DAY OF OCTOBER IN THE YEAR TWO THOUSAND AND TWENTY

THE COMMON SEAL OF THE KENT COUNTY COUNCIL
was hereunto affixed in the presence of:


.....
AUTHORISED SIGNATORY



This Order was confirmed by the Kent County Council
on this 29th day of DECEMBER
in the year two thousand and twenty


Authorised signatory

SCHEDULE

PART I: MODIFICATION OF DEFINITIVE MAP

Description of path to be added

The effect of the Order is to add a restricted byway numbered EE492, which commences at its connection with Roman Road at NGR TR 3121 5055 (point A) and runs generally north for approximately 60 metres to its connection with Willow Woods Road at NGR TR 3121 5061 (point B). Between the points A-B on the Order plan. The path has an initial width of 5.5 metres between trees at point A, gradually increasing to 8 metres after approximately 30 metres, and then gradually decreasing to 6.0 metres at point B.

PART II: MODIFICATION OF DEFINITIVE STATEMENT

The Definitive Statement is amended by the addition of the following entry:

EE492 – Restricted Byway
Connections – Roman Road, Willow Woods Road

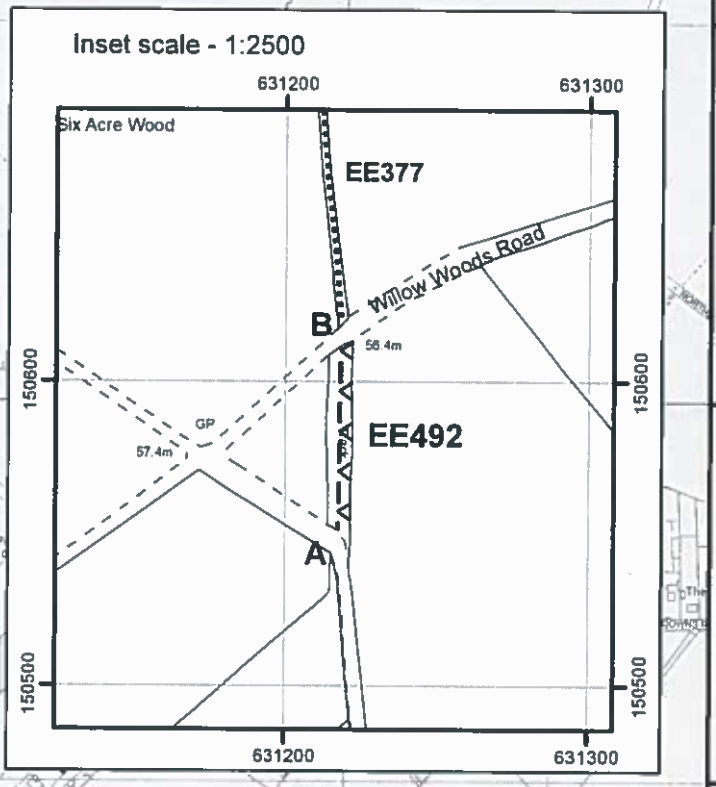
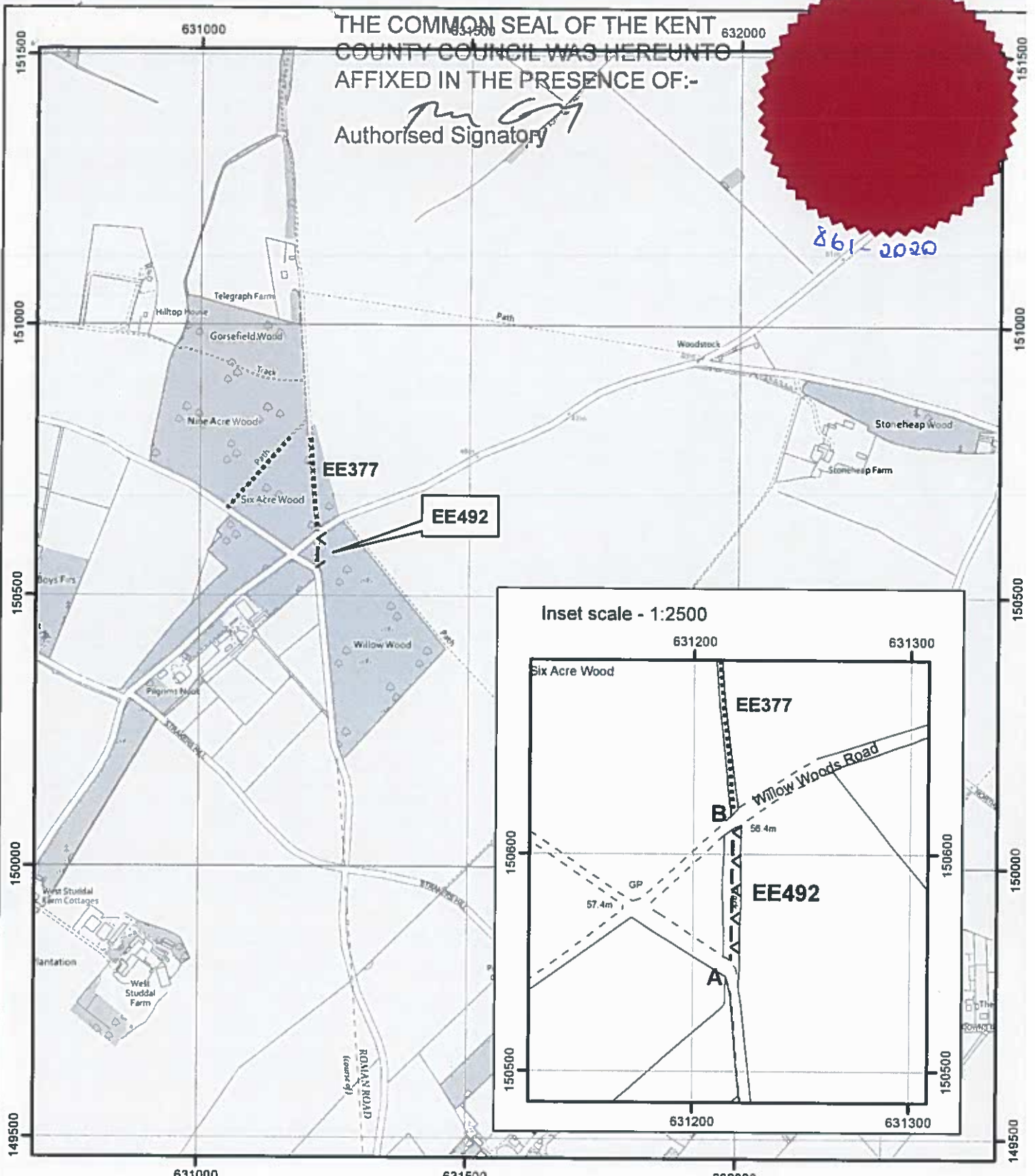
Added by the *The Kent County Council (Restricted Byway EE492 at Sutton) Definitive Map Modification Order 2020*. The path has an initial width of 5.5 metres between trees at point A, gradually increasing to 8 metres after approximately 30 metres, and then gradually decreasing to 6.0 metres at point B.

WILDLIFE AND COUNTRYSIDE ACT 1981

**THE KENT COUNTY COUNCIL (RESTRICTED BYWAY EE492 AT SUTTON)
DEFINITIVE MAP MODIFICATION ORDER 2020**

THE COMMON SEAL OF THE KENT COUNTY COUNCIL WAS HEREUNTO AFFIXED IN THE PRESENCE OF:-

Authorised Signatory




Key
 √-√-√-√ Route to be Added
 Unaffected Routes

**Wildlife & Countryside Act 1981
 The Kent County Council
 (Restricted Byway EE492 at Sutton)
 Definitive Map Modification Order 2020**

Produced by the KCC Public Rights of Way and Access Service
 © Crown Copyright and database right 2020. Ordnance Survey 100019238



1:2,500



Created by: MMcL Checked by: GR
 Reference: PROW/DO/C384

