

**IN THE DISTRICT OF FOLKESTONE AND HYTHE**  
**WILDLIFE AND COUNTRYSIDE ACT 1981**  
**DEFINITIVE MAP AND STATEMENT FOR THE COUNTY OF KENT**  
**MAP SHEET 143 (TR13SE)**

**THE KENT COUNTY COUNCIL (FOOTPATH HB87 AT HYTHE)**  
**DEFINITIVE MAP MODIFICATION ORDER 2020**

This Order is made by the Kent County Council ("the Authority") under section 53(2)(b) of the Wildlife and Countryside Act 1981 ("the Act") because it appears to the Authority that map sheet 143 (TR13SE) of the Definitive Map and Statement for the County of Kent requires modification in consequence of the occurrence of an event specified in 53(3)(c)(i), namely the discovery of evidence by the Authority which shows that a right of way which is not shown in the map and statement subsists or is reasonably alleged to subsist over land in the area to which the map relates, being a right of way such that the land over which the right subsists is a public path or a restricted byway or, subject to section 54A, a Byway Open to All Traffic.

The Authority has consulted with every local authority whose area includes the land to which the Order relates.

**The Kent County Council hereby orders that:**

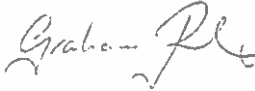
1. For the purpose of this Order the relevant date is First day of August 2020.
2. Sheet 143 (TR13SE) of the Definitive Map for the County of Kent and its associated Statement shall be modified as described in Part I and Part II of the Schedule and shown on the map attached to this Order.
3. This Order shall take effect on the date it is confirmed and may be cited as the "*The Kent County Council (Footpath HB87 at Hythe) Definitive Map Modification Order 2020*".

**GIVEN UNDER THE SEAL OF THE KENT COUNTY COUNCIL THIS 27<sup>th</sup> DAY OF AUGUST IN THE YEAR TWO THOUSAND AND TWENTY**

**THE COMMON SEAL OF THE KENT COUNTY COUNCIL**  
was hereunto affixed in the presence of:

.......... SARAH WATSON  
**AUTHORISED SIGNATORY**

This Order was confirmed by the Kent County Council  
on this 2<sup>ND</sup> day of NOVEMBER  
in the year two thousand and twenty

  
Authorised signatory



618-2020

## SCHEDULE

### **PART I: MODIFICATION OF DEFINITIVE MAP**

#### **Description of path to be added**

The effect of the Order is to add a public footpath numbered HB87, which commences adjacent to number 112 High Street at NGR TR 1625 3477 (point A) and runs generally south for approximately 52 metres to its connection with Prospect Road at NGR TR 1626 3471 (point B). Between the points A-B on the Order plan. At point A, the path has a width of 0.9 metre, immediately opening out to a width of 1.6 metres for 6.2 metres. The path then narrows to 1.1 metre for 8.7 metres and then widens to 1.2 metres for the remainder of its length.

### **PART II: MODIFICATION OF DEFINITIVE STATEMENT**

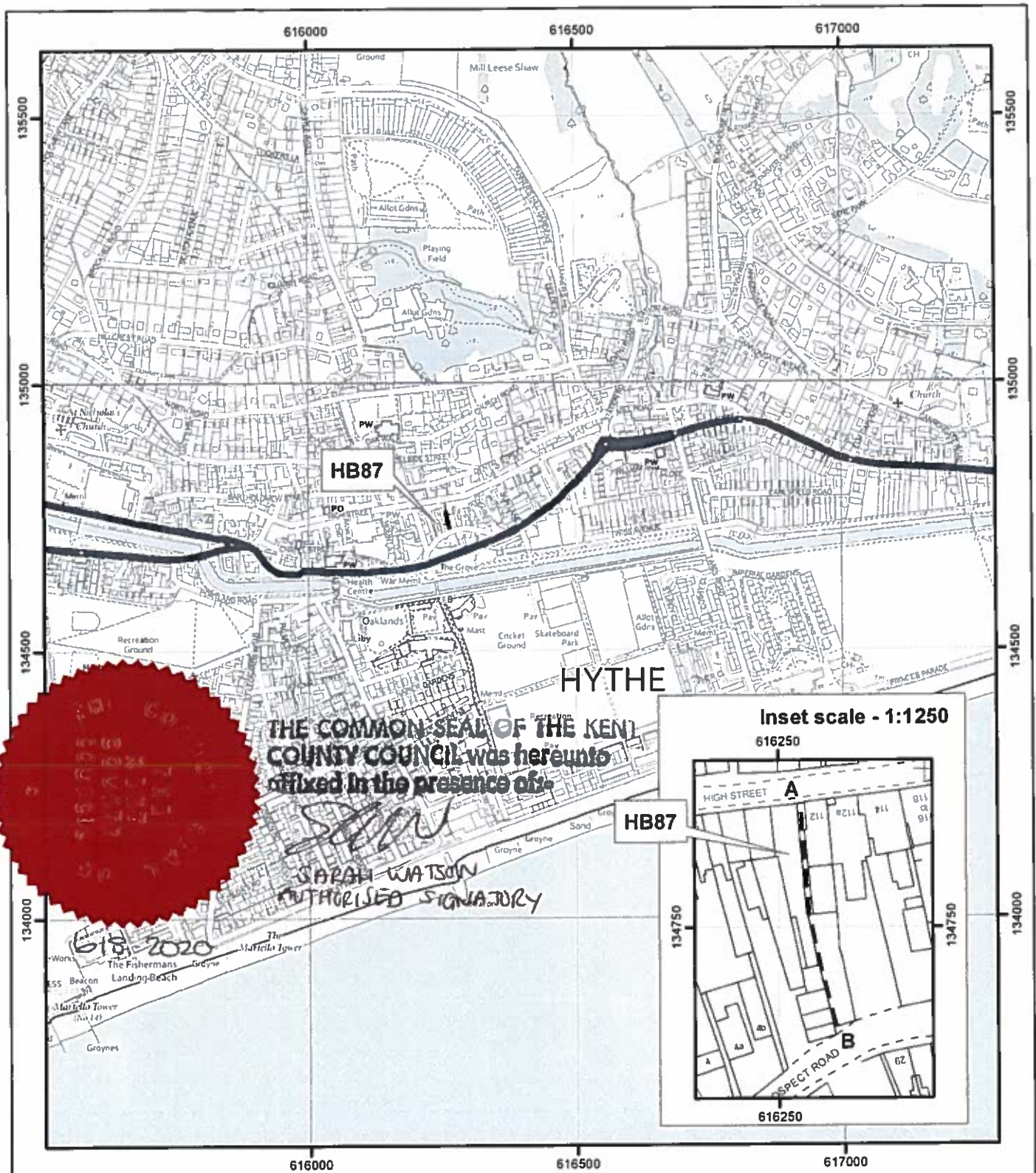
The Definitive Statement is amended by the addition of the following entry:

HB87 – Footpath  
Connections – High Street, Prospect Road

Added by the Kent County Council (Footpath HB87 at Hythe) Definitive Map Modification Order 2020. At point A, the path has a width of 0.9 metre, immediately opening out to a width of 1.6 metres for 6.2 metres. The path then narrows to 1.1 metre for 8.7 metres and then widens to 1.2 metres for the remainder of its length.

**WILDLIFE AND COUNTRYSIDE ACT 1981**

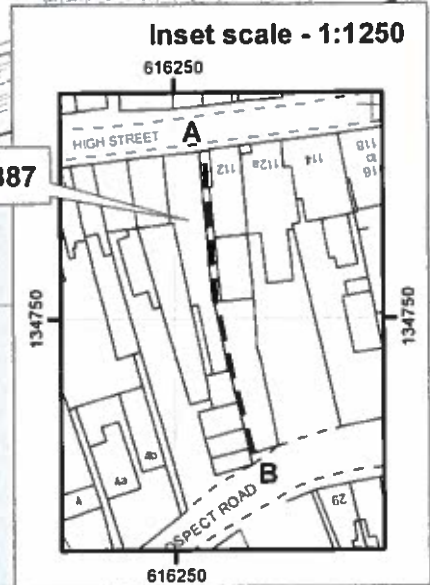
**THE KENT COUNTY COUNCIL (FOOTPATH HB87 AT HYTHE)  
DEFINITIVE MAP MODIFICATION ORDER 2020**



THE COMMON SEAL OF THE KENT COUNTY COUNCIL was hereunto affixed in the presence of:

*Sarah Watson*  
 SARAH WATSON  
 AUTHORIZED SIGNATORY

618-2020



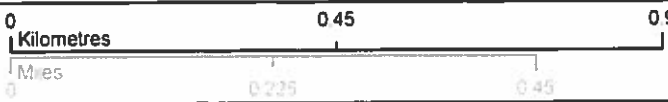
**Key**

--- Route to be Added

**Wildlife & Countryside Act 1981  
 The Kent County Council (Footpath HB87 at Hythe)  
 Definitve Map Modification Order 2020**

Produced by the KCC Public Rights of Way and Access Service  
 © Crown Copyright and database right 2020. Ordnance Survey 100019238

N  
  
 1:10,000



Created by:	MMcL	Checked by:	GR
Reference:	PROWFHC377		

Public Rights of Way and Access Service



## **IN THE DISTRICT OF FOLKESTONE AND HYTHE**

### **NOTICE OF CONFIRMATION OF MODIFICATION ORDER**

#### **WILDLIFE AND COUNTRYSIDE ACT 1981**

#### **DEFINITIVE MAP AND STATEMENT FOR THE COUNTY OF KENT**

#### **THE KENT COUNTY COUNCIL (FOOTPATH HB87 AT HYTHE) DEFINITIVE MAP MODIFICATION ORDER 2020**

On 2 November 2020, the Kent County Council confirmed the above Order without modifications.

The effect of the Order as confirmed is to modify the Definitive Map and Statement for the area by adding a footpath which commences adjacent to number 112 High Street at NGR TR 1627 3471 (point A) and runs generally south for approximately 52 metres to its connection with Prospect Road at NGR TR 1626 3471 (point B), between the points A-B on the Order plan. At point A, the path has a width of 0.9 metre, immediately opening out to a width of 1.6 metres for 6.2 metres. The path then narrows to 1.1 metre for 8.7 metres and then widens to 1.2 metres for the remainder of its length.

Due to current restrictions Council offices are closed. Therefore should you require a copy of the Order and plan please contact Public Rights of Way Officer Maria McLauchlan on 03000 41 34 20 or [maria.mclauchlan@kent.gov.uk](mailto:maria.mclauchlan@kent.gov.uk). The documents can also be viewed online at [www.kent.gov.uk/prownotices](http://www.kent.gov.uk/prownotices)

This Order became operative as from 2 November 2020 but if a person aggrieved by the Order desires to question the validity thereof or of any provision contained therein on the grounds that it is not within the powers of Section 53(3)(c)(i) of the Wildlife and Countryside Act 1981, or that any of the requirements of Schedule 15 to the Act have not been complied with in relation to the confirmation of the Order, he may, under Paragraph 12 of Schedule 15 to the Act, within 42 days from 19 November 2020 make application for the purpose to the High Court.

PROW & Access Service, Kent County Council, Invicta House,  
Maidstone, Kent, ME14 1XX

**Date: 19 November 2020**

